

# Seas and Coasts

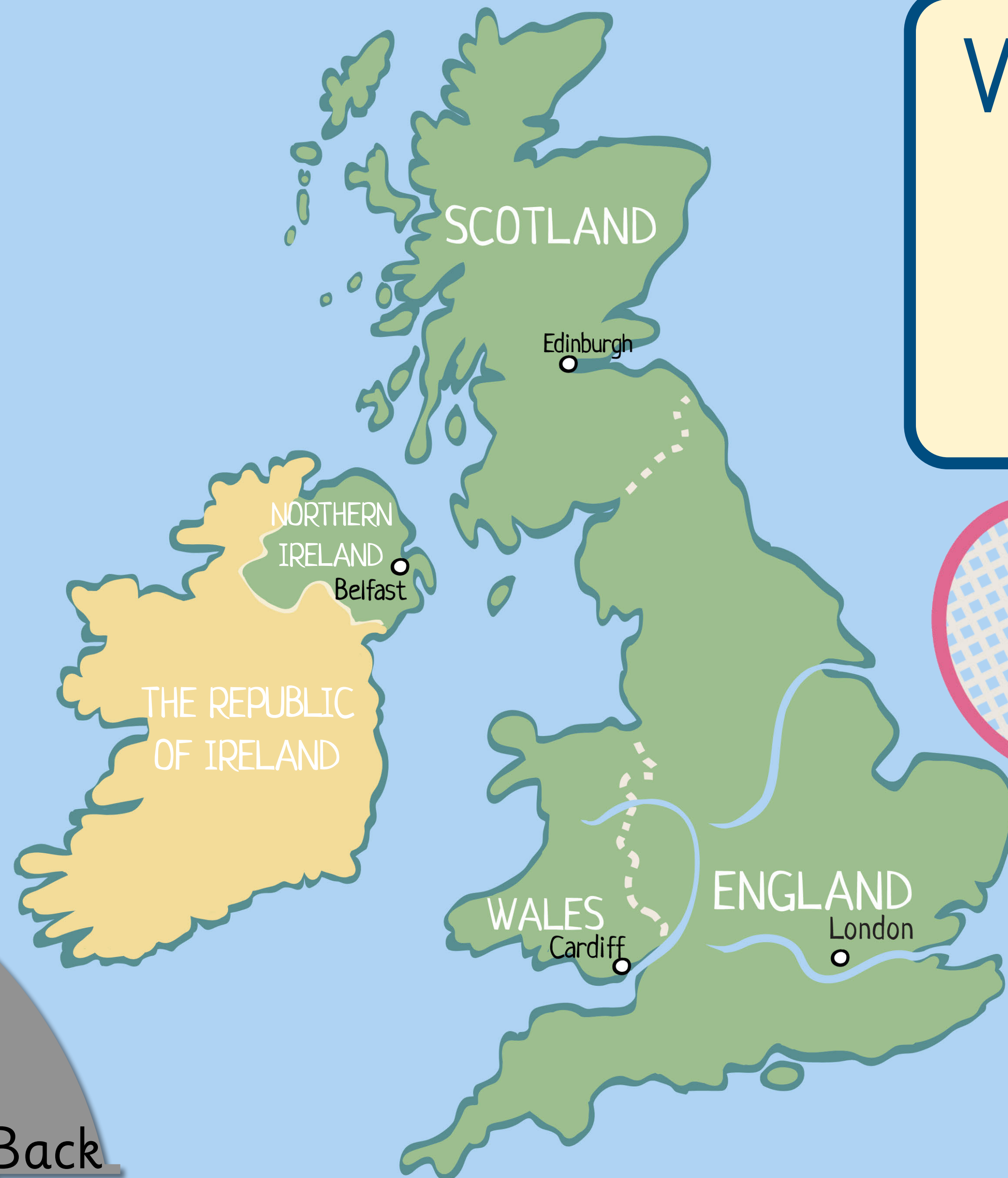
**Today we will be...**

Finding out about British seas.

Next



Which countries are in the  
United Kingdom? Which  
continent is it in?



Think, pair,  
share.

Back

Next



United Kingdom



England, Scotland,  
Wales and Northern  
Ireland are in the UK.  
The UK is in Europe.



Think, pair,  
share.


Back

Next






We are going to use this compass rose to label the seas around the UK. The English Channel is to the south of England. Point to where it is on the map.







Did you get it right?



Back

Next



These are the white cliffs of Dover. They are made of chalk. Ferries take people and goods from Dover to France.



Have you  
ever been on  
a ferry?



Back


Next



These people are swimming in the English Channel. The first person to swim from England to France was Captain Matthew Webb. It took him almost 22 hours!



Have you  
ever been  
swimming in  
the sea?



Back

Next





The North Sea is to the east of England and Scotland. Point to where it is on the map.



Back



Next






Did you get it right?



Next



These are oil rigs in the North Sea. They get oil from under the sea and load it onto boats. The oil is used to make petrol and plastic.



What is petrol used for?

Back

Next



This is a fishing boat in the North Sea. Fish is caught in large nets and loaded onto the boat. It is brought to land for us to eat.



Why do you think there are birds flying around this boat?



Back

Next





The Atlantic Ocean is to the west of Scotland and Ireland. Point to where it is on the map.



Back

Next





Did you get it right?

Atlantic Ocean



Back



Next



Dolphins and whales can be spotted swimming in the Atlantic Ocean. They travel from the warm seas in the south to the cold seas in the north.



Have you ever  
seen a dolphin  
or a whale?


Back

Next





The Irish Sea is to the west of England and east of Northern Ireland. Point to where it is on the map.







Did you get it right?



Back

Next



This is a basking shark in the Irish Sea. Divers can see them near the Isle of Man. Divers can also see lots of shipwrecks in the Irish Sea near Anglesey.



Have you ever  
looked under  
water?



Back

Next





Atlantic Ocean



The Celtic Sea is to the west of England and the south of Ireland. Point to where it is on the map.



Back

Next





Did you get it right?

Atlantic Ocean



North Sea

Irish Sea

THE REPUBLIC  
OF IRELAND

Celtic Sea

WALES

ENGLAND

The English Channel



Back

Next



The Celtic Sea is a popular place to sail. Some sailors travel to Ireland or to France. Some take part in races.



Have you ever  
been on a  
sailing boat?

Back

Next



What activities do  
people do in the seas  
around the UK?



Back

Next



Is this photo of a  
British Sea? Explain  
your answer.



Back



Next



This is not a British  
Sea. It is the  
Mediterranean Sea.



Back



Next





Is this photo of a British Sea? Explain your answer.





This is not a British Sea. It is the Andaman Sea in Thailand.

